

TRAVIS COUNTY

4026

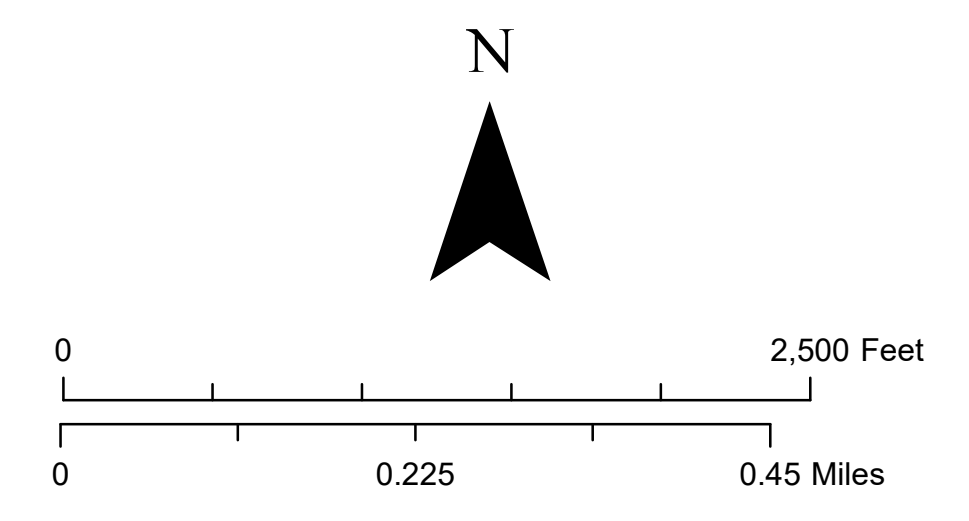
4025

4024




























4022



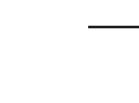

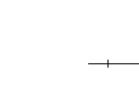





4021


# BASTROP COUNTY ELECTION PRECINCT 4025



 Election Precinct 4025

 1001	 1006	 2011	 2016	 4021
 1002	 1007	 2012	 3017	 4022
 1003	 1008	 2013	 3018	 4023
 1004	 1009	 2014	 3019	 4024
 1005	 2010	 2015	 3020	 4025
			 3021	 4026

-  Public Highway
-  FM Road
-  Public Road
-  Private Road
-  Other Access
-  Rail Road
-  County Line
-  City Limit
-  Colorado River
-  Lake



**DISCLAIMER**  
Bastrop County provides this map "as is" and assumes no liability for its completeness or accuracy. Information shown on this map is derived from public records that are constantly undergoing change and do not replace a site survey. This product is for informational purposes and may not have been prepared for or be suitable for legal, engineering or surveying purposes. It does not represent an on-site ground survey and represents only the approximate relative location of property boundaries.

Map Title: Bastrop County Election Precinct 4025  
 Produced By: Bastrop County Information Technology  
 Author: Julie Summerville  
 Date: 1/24/2022 at 2:48:39 PM  
 Date Exposed: 01/25/22

